



a division of ADS Corporation

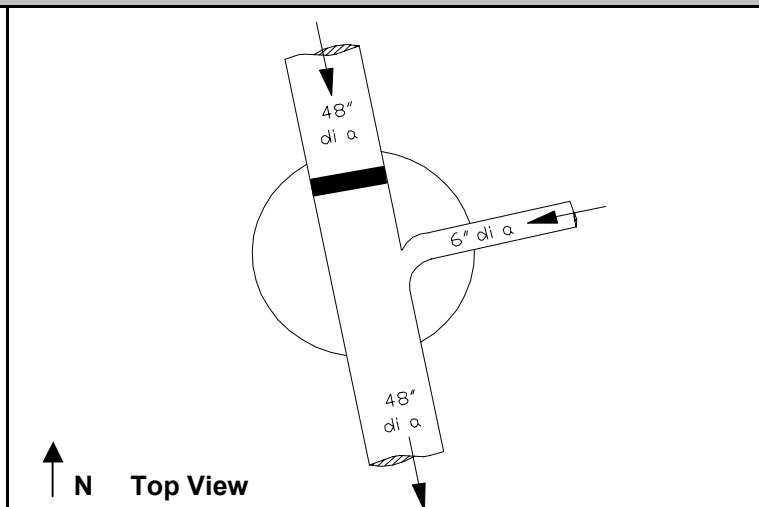
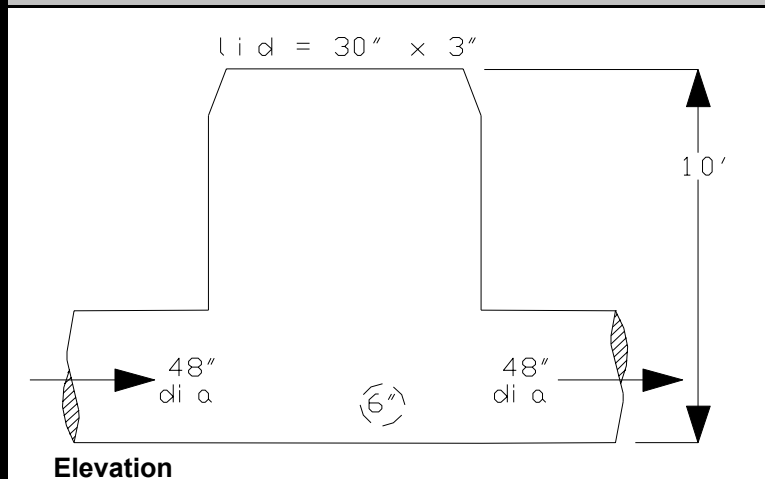
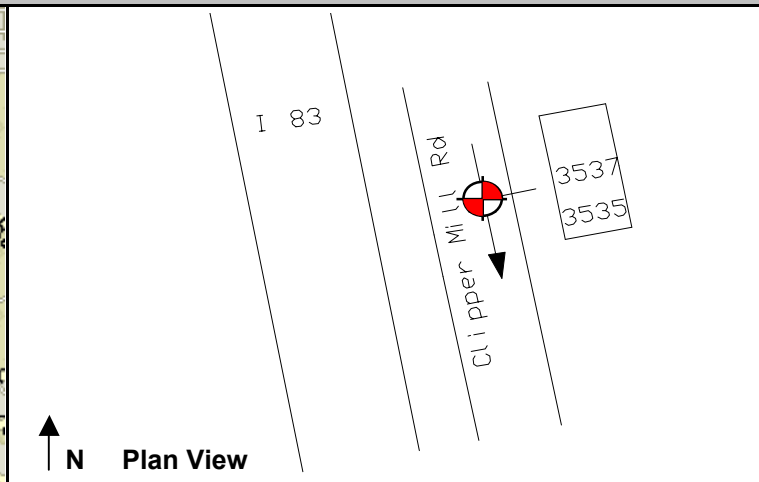
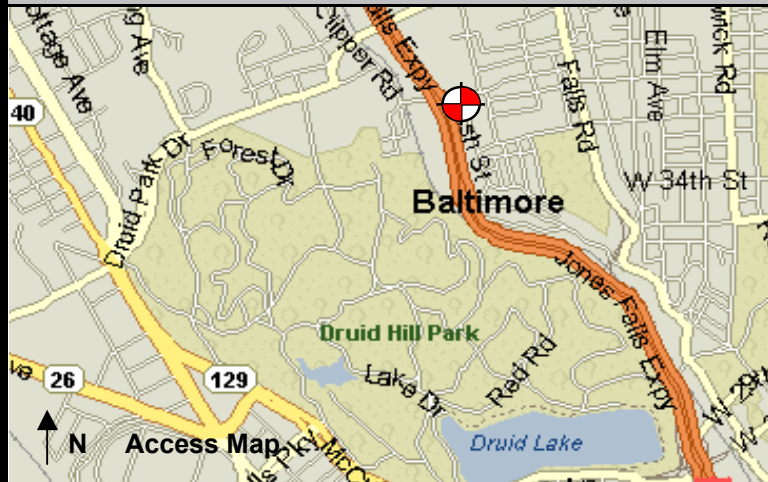
Baltimore SSO

Site Investigation Report

FM Initials: DF

Project Number: 02 Upper Jones Falls

Site Name:	02_JP73I	Monitor Series:	4000	Monitor S/N:	1143	Manhole #:	JP73		Investigation Information:
Address / Location:	Clipper Mill Rd	Map Page #:	7	Map Grid #:	23 AA ₁			Upstream Input: (L/S, P/S) N/A	
		Pipe Height:	48"	Pipe Width:	48"			Upstream Manhole: JP72	
		Telephone #:	166.142.225.143				Downstream Manhole: JP74		
Access:	Walk (Residential)	GPS Coords:	N DD.dddd		W DD.dddd		Depth of Flow: 32" to 36"		
			39 19.740		76 38.436		Description of Site Hydraulics:		
Date/Time of Investigation:	3/26/2003 9:30								



Manhole Information:
Manhole Depth: 10'
Manhole Material / Condition: Brick/Good Brick / Good
Active Drop Connections? No
System Character: Residential Commercial X Industrial

Notes:

Legend:
Cast Iron Flap Valve
Sensor Location
N.T.S.- Not to scale

The monitoring period ended as of December 31, 2004.